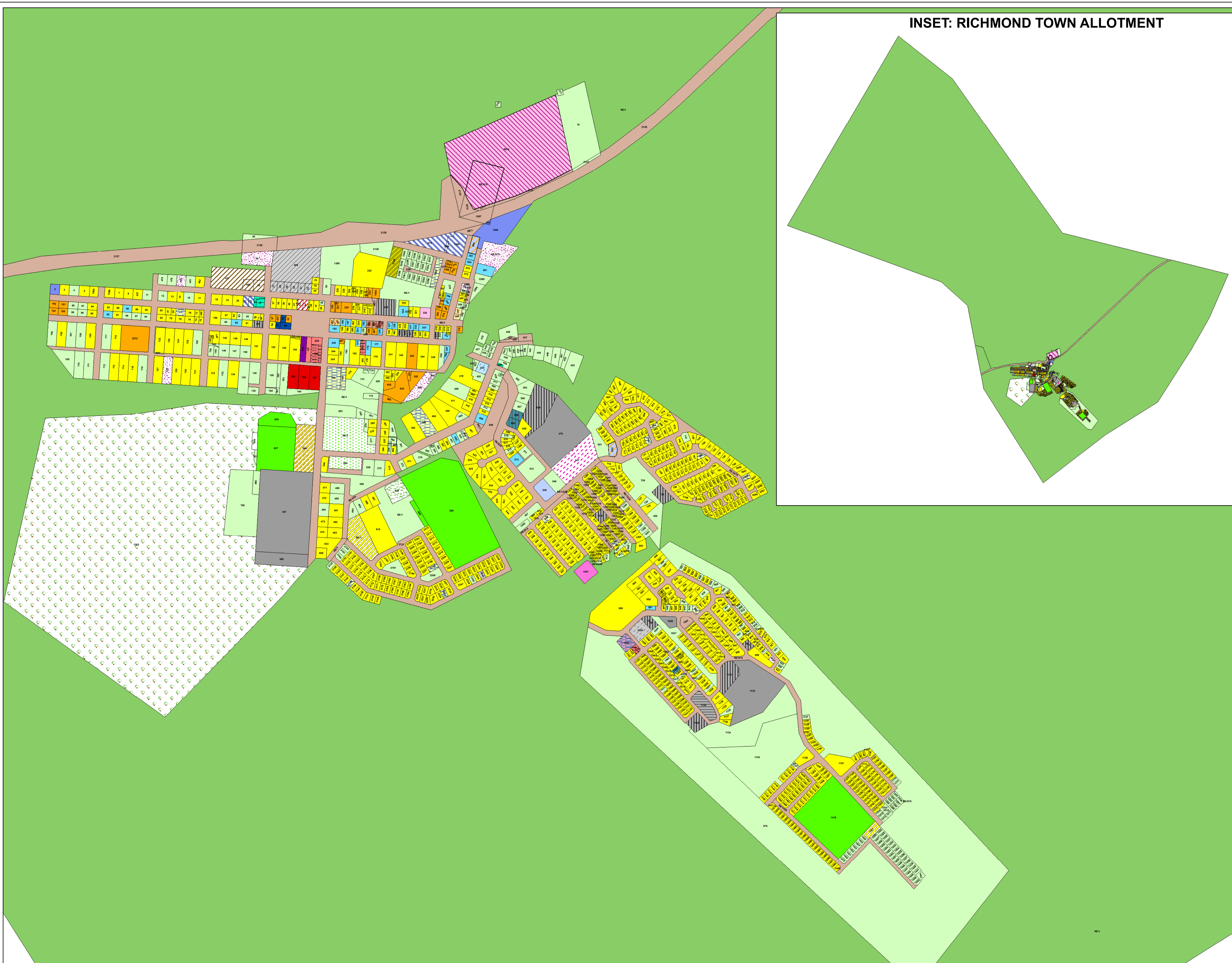


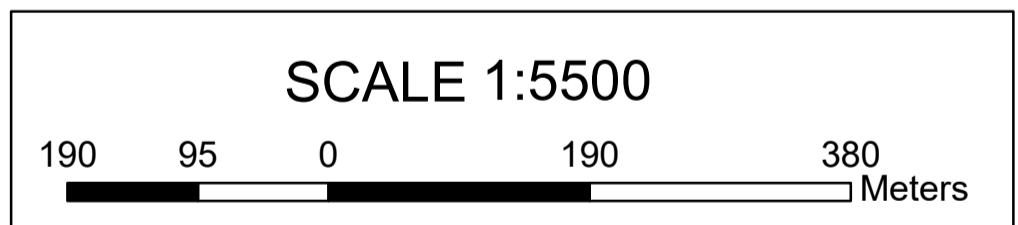
UBUNTU LANDUSE SCHEME

RICHMOND CURRENT LAND USE




Legend

Land Use	
	Agriculture
	Apartments
	Bank
	Bed and Breakfast
	Business/Church
	Business
	Cemetery
	Place of Worship
	Place of Worship/Creche
	Clinic
	Commonage
	Construction Site Office
	Creche
	Derelict Building
	Filling Station
	Filling Station/Vehicle Repair Shop
	Flats/Retail Business
	Gallery
	Golf Course/ Bowling Club
	Government Office
	Guest House
	Filling Station/ Business
	Hall
	Hospital
	Hotel
	Informal Settlement
	Library
	Lodge
	Magistrate Office
	Municipal Office
	Museum
	Office
	Police Station/Police Residence
	Post Office
	Prison
	Retail Busines/Flats
	Roadway
	School
	Shack/ Shed
	Single Residential
	Residential/ Business
	Sports Field
	Substation
	Tavern
	Vacant
	Warehouse
	Workshop




Date: July 2021
 Project No.: UCG 261
 Project Ref.: D:\UCG261 Karoo Hoogland, Kareeberg,Ubuntu Mncipalities LUS \Av Projects\Richmond Landuse

PRODUCED FOR:



PRODUCED BY:



UMHLABA
CONSULTING GROUP

East London
Tel: 043 721 1554

NOTE: INFORMATION ON THIS PLAN ONLY SHOWS CURRENT USE AND IS NOT A CONFIRMATION OF ZONING OR USE - RIGHTS.

Limits of Liability and Warranty Disclaimer

Umhlaba makes no warranty of any kind, expressed or implied, with regards to the data illustrated, and shall not be liable in any event for any incidental or consequential damage resulting from its use.

The data remains the sole property of the client & may only be used for the purpose of a project, with the prior written approval of the client.