

Ubuntu Local Municipality (NC071)
Ubuntu Plaaslike Munisipaliteit (NC071)

WARD 1 comprises of a total of 2564 registered voters / WYK 1 het 2564 kiesers

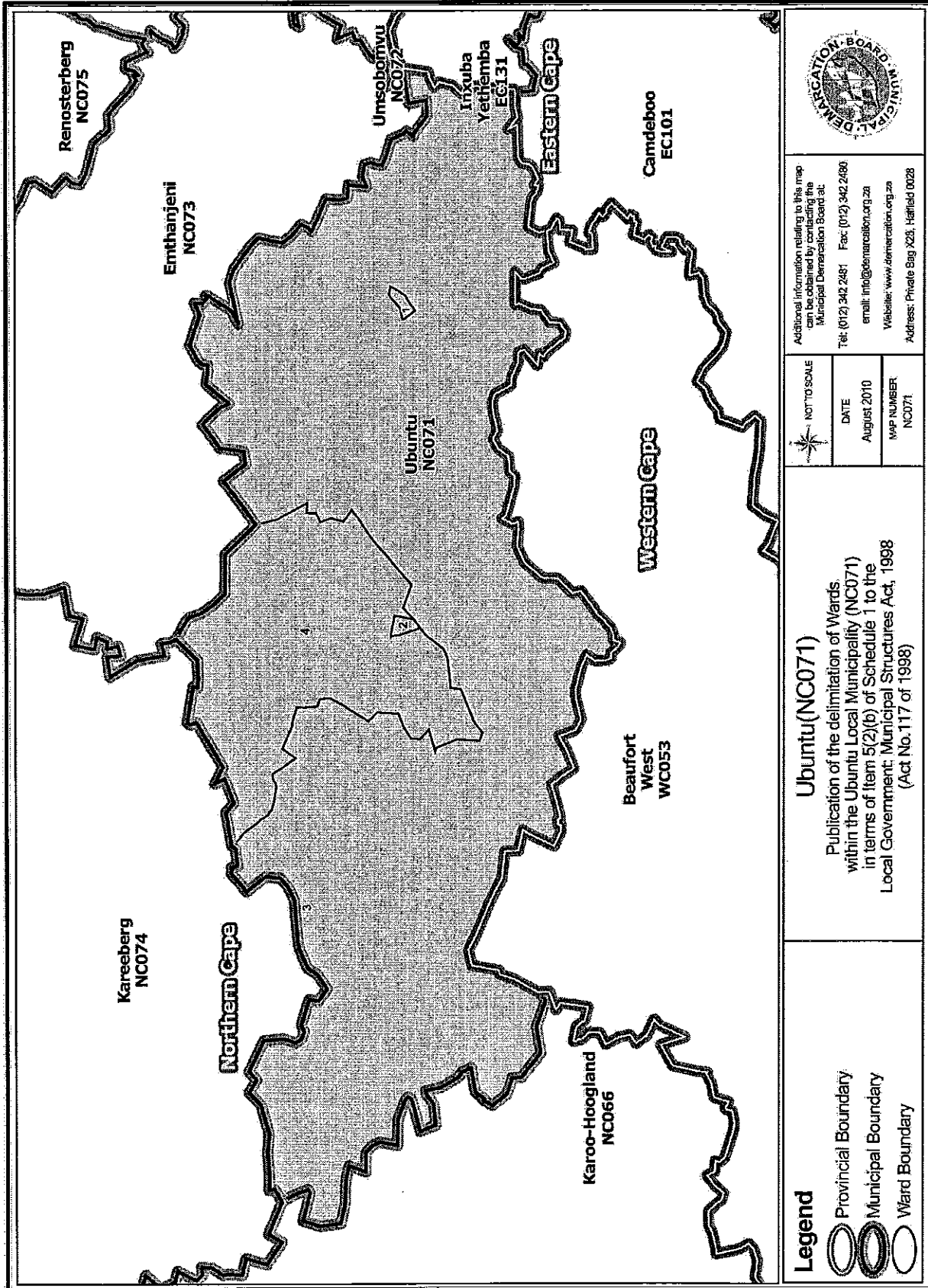
Voting District / Stemdistrik	Voting Station / Stemlokaal	Number of Voters / Getal kiesers
65230017 (Portion / Gedeelte)	OU SKOUGRONDESAAL	1183
65230028	NOMZAMO COM HALL, SABELO	1381

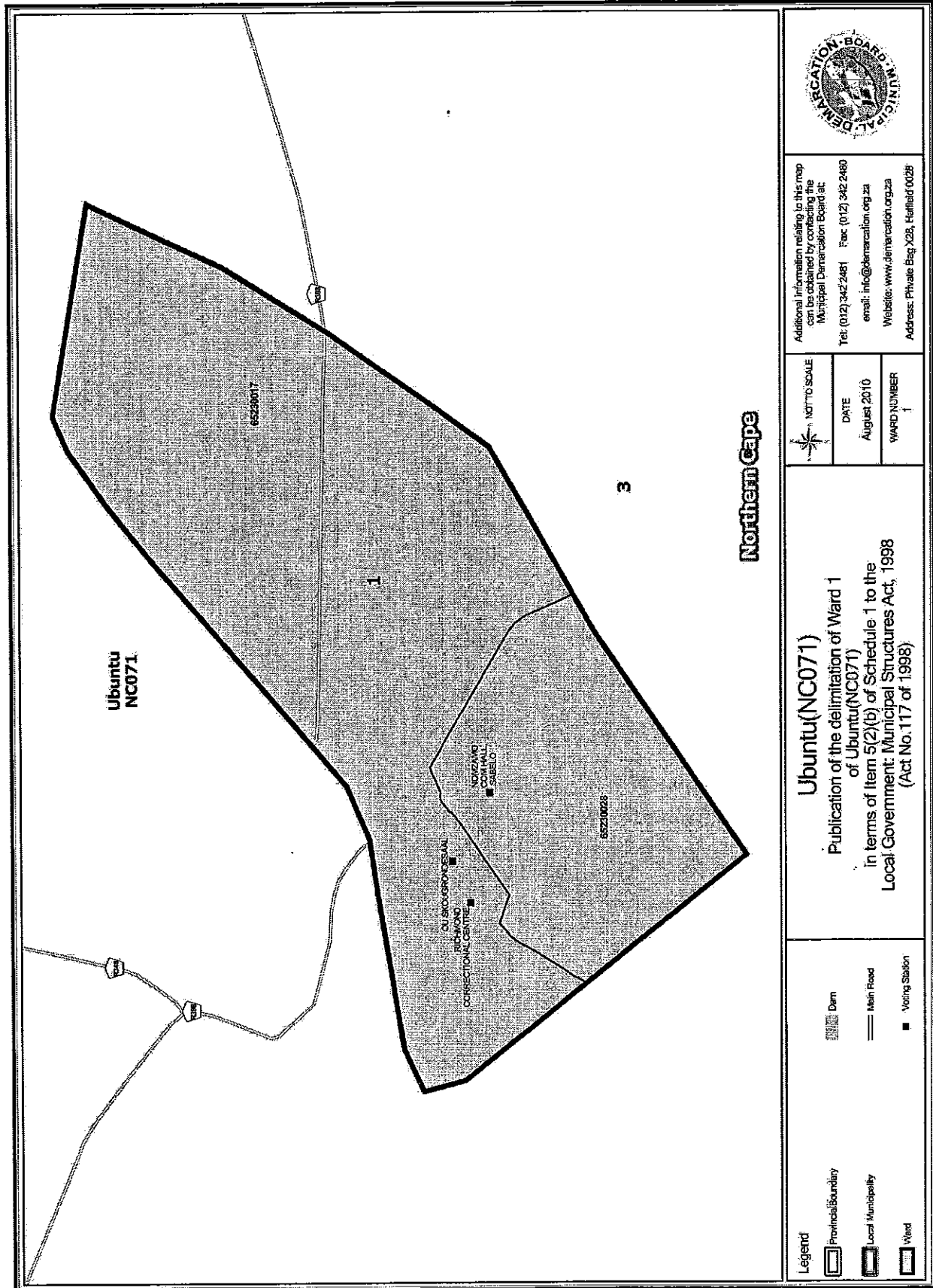
WARD 3 comprises of a total of 2211 registered voters / WYK 3 het 2211 kiesers

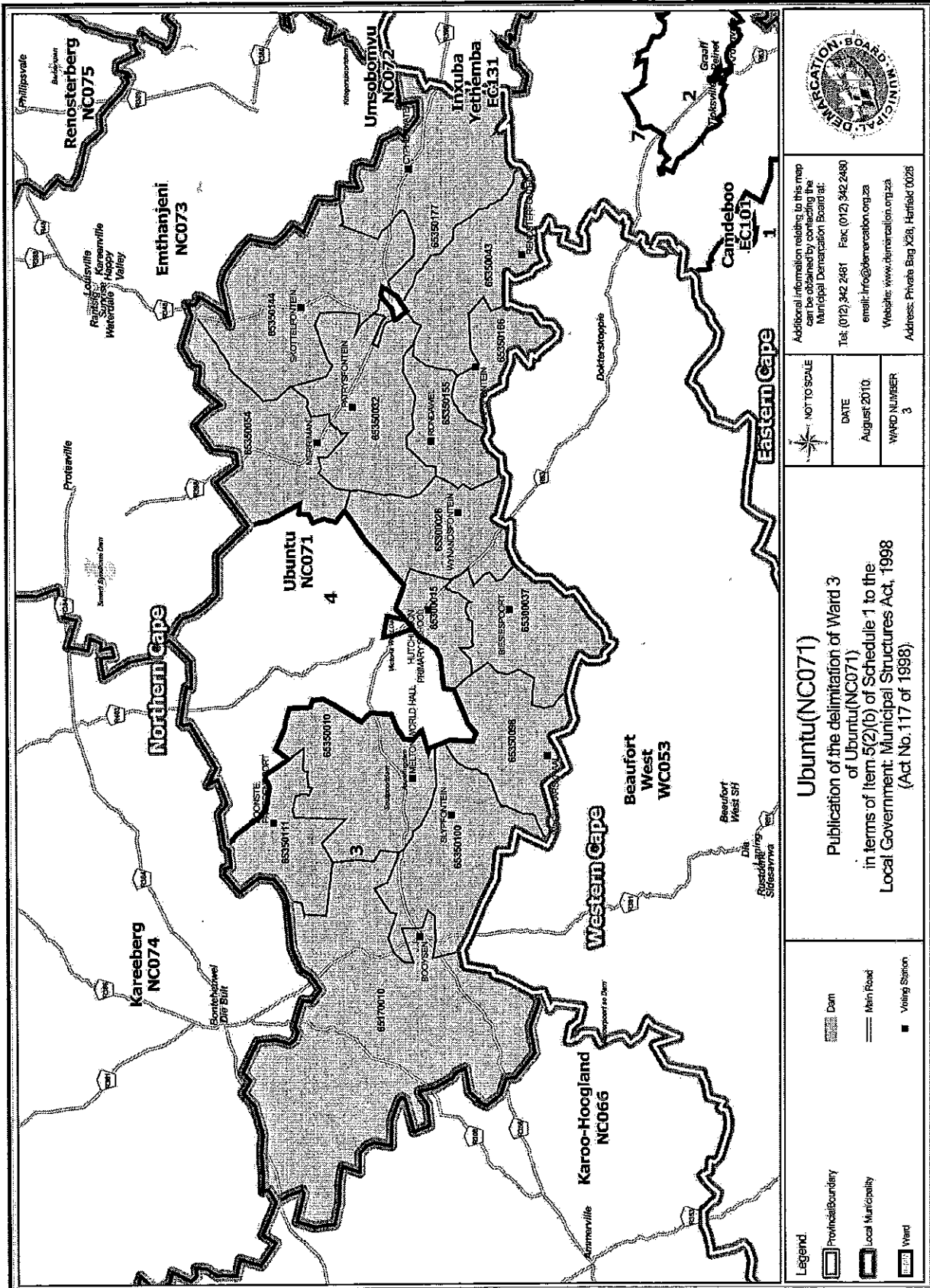
Voting District / Stemdistrik	Voting Station / Stemlokaal	Number of Voters / Getal kiesers
65170010	J.J BOOYSEN	786
65230017 (Portion / Gedeelte)	OU SKOUGRONDESAAL	60
65300015	HUTCHINSON PRIMARY SCHOOL	201
65300026	WYNANDSFONTEIN	25
65300037	BIESIESPOORT	26
65350010	MELTON WORLD HALL	204
65350032	PATRYSFONTEIN	157
65350043	RENOSTERFONTEIN	136
65350054	MERRIMAN	224
65350098	WAGENAARSKRAAL	78
65350100	SLYPFONTEIN	28
65350111	BOONSTE PAMPOENPOORT	69
65350144	SKOTTELFONTEIN	70
65350155	RONDAWEL	55
65350166	LAPSFONTEIN	34
65350177	CYPHERWATER	58

WARD 4 comprises of a total of 1990 registered voters / WYK 4 het 1990 kiesers

Voting District / Stemdistrik	Voting Station / Stemlokaal	Number of Voters / Getal kiesers
65350021	VICTORIA WEST CORRECTIONAL CENTRE	1791
65350065	WOLWEPOORT	54
65350087	DRIEFONTEIN	59
65350122	BLACKSTONE	39
65350133	RIETPOORT	47





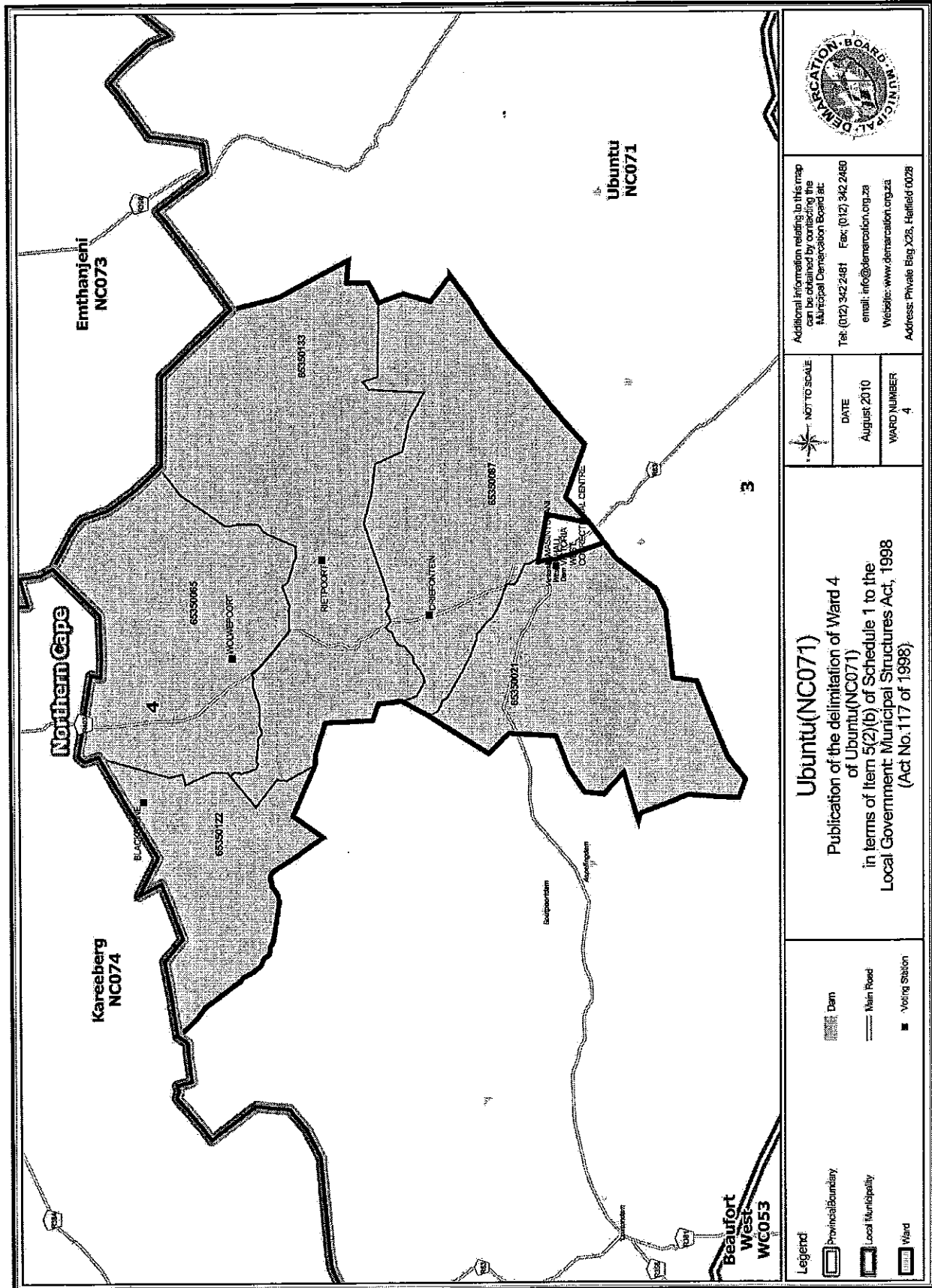


Additional information relating to this map can be obtained by contacting the Municipal Demarcation Board at:
 Tel: (012) 342 2481 Fax: (012) 342 2490
 email: info@demarcation.org.za
 Website: www.demarcation.org.za
 Address: Private Bag X28, Hatfield 0028

NOT TO SCALE
DATE August 2010
WARD NUMBER 3

Ubuntu (NC071)
 Publication of the delimitation of Ward 3 of Ubuntu (NC071) in terms of Item 5(2)(b) of Schedule 1 to the Local Government: Municipal Structures Act, 1998 (Act No. 117 of 1998)

Provincial Boundary	Dam
Local Municipality	Main Road
Ward	Voting Station



Additional information relating to this map can be obtained by contacting the Municipal Demarcation Board at:
 Tel: (012) 342 2481 Fax: (012) 342 2480
 email: info@demarcation.org.za
 Website: www.demarcation.org.za
 Address: Private Bag X26, Hatfield 0028

NOT TO SCALE
 DATE August 2010
 WARD NUMBER 4

Ubuntu (NC071)
 Publication of the delimitation of Ward 4 of Ubuntu (NC071) in terms of Item 5(2)(b) of Schedule 1 to the Local Government: Municipal Structures Act, 1998 (Act No. 117 of 1998)

Legend
 Provincial Boundary
 Local Municipality
 Ward
 Dam
 Main Road
 Voting Station